





This map (Watercourses Overlay) incorporates data which is Copyright Commonwealth of Australia 2003
 Custodian: Geoscience Australia
 Data: Global Map Australia 1M 2001
 Wetlands data supplied by EPA (24/2/2006)

	watercourse
	Cook Shire Council
	wetlands



Cook Shire Planning Scheme



Watercourses and Wetlands Cooktown and Marton

MAP 21

1 June 2007

DATE:
20/4/2006

SCALE:
1:100,000

CAD FILE:
TPS-A3-Watercourse
Ckt+Marton-V1.wor

drawn by:
**Cook Shire
Survey Office**